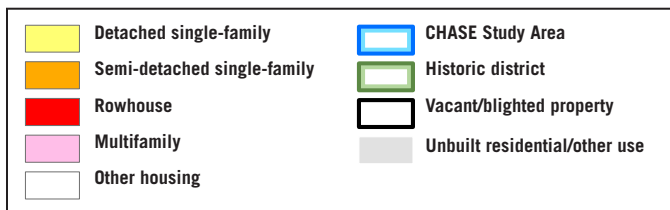
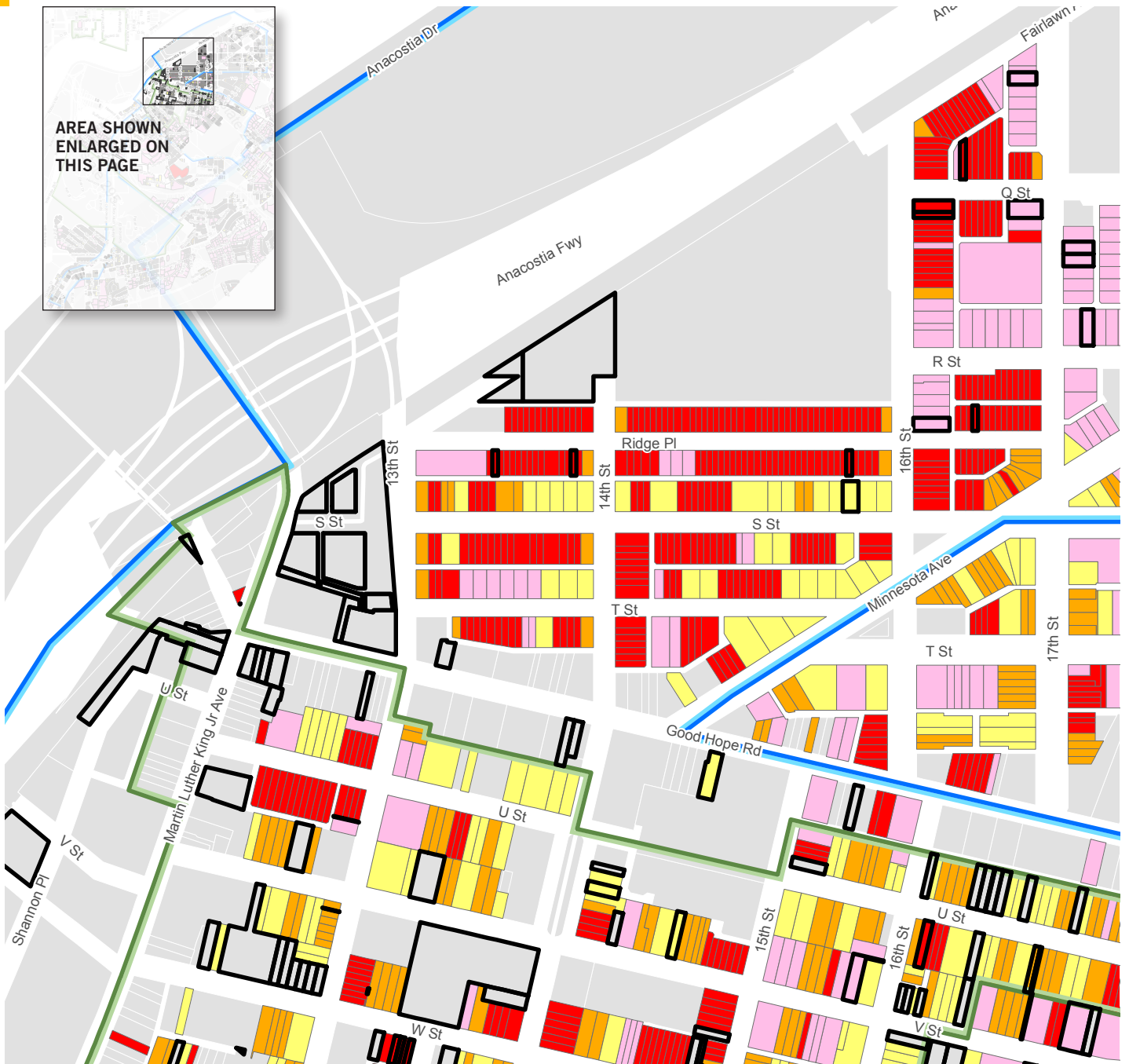


NOTE: The "vacant" category includes parcels designated vacant in the assessor's database; other unimproved sites potentially eligible for redevelopment; and sites (both exempt and non-exempt) designated vacant by the DC Office of Tax and Revenue (OTR). "Blighted" parcels are sites (both exempt and non-exempt) designated blighted by OTR.

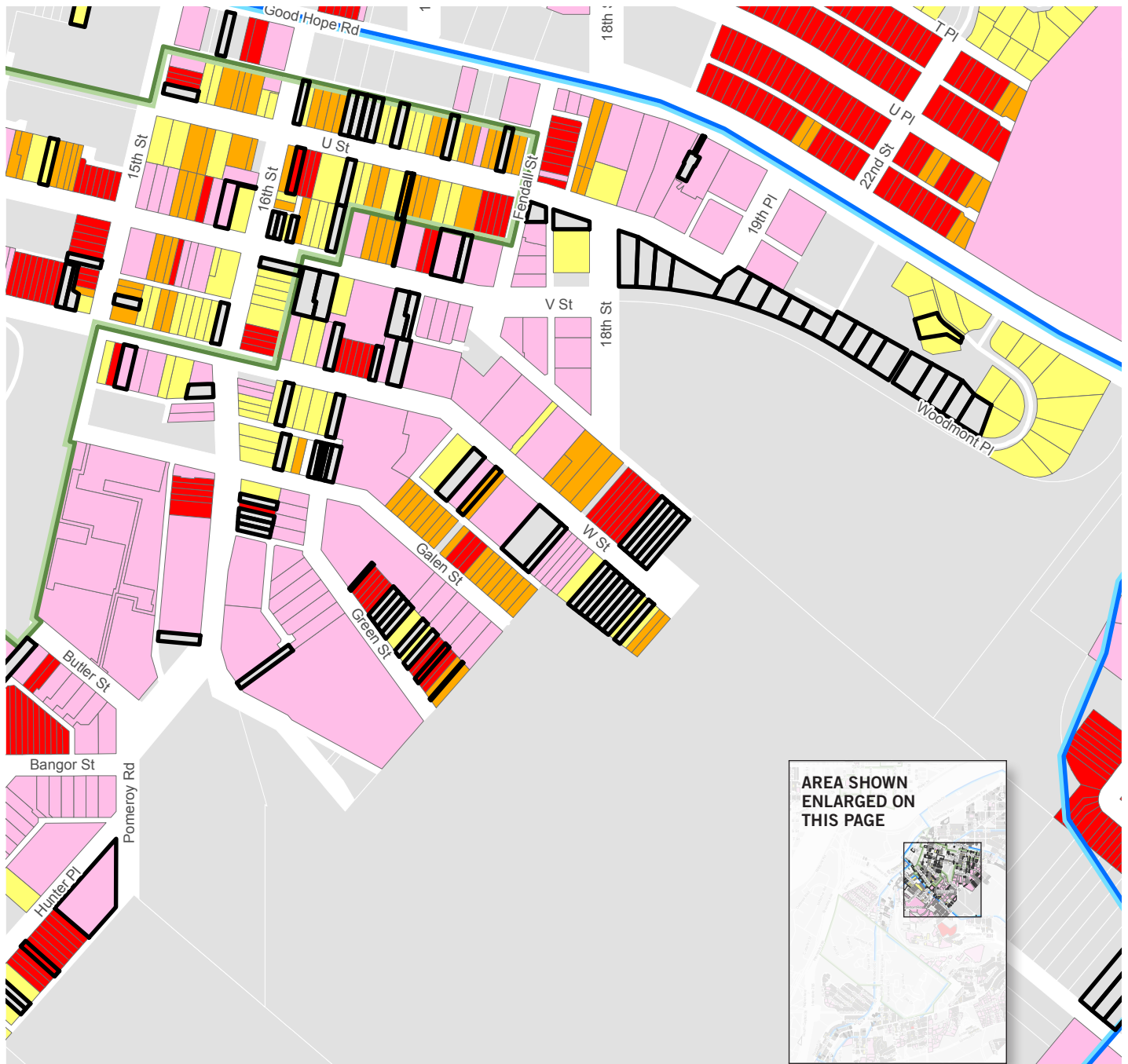
APPENDIX HOUSING INVENTORY



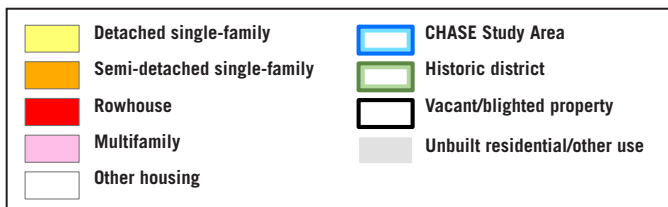
0 100 200 400 Feet



NOTE: The “vacant” category includes parcels designated vacant in the assessor’s database; other unimproved sites potentially eligible for redevelopment; and sites (both exempt and non-exempt) designated vacant by the DC Office of Tax and Revenue (OTR). “Blighted” parcels are sites (both exempt and non-exempt) designated blighted by OTR.



AREA SHOWN
ENLARGED ON
THIS PAGE

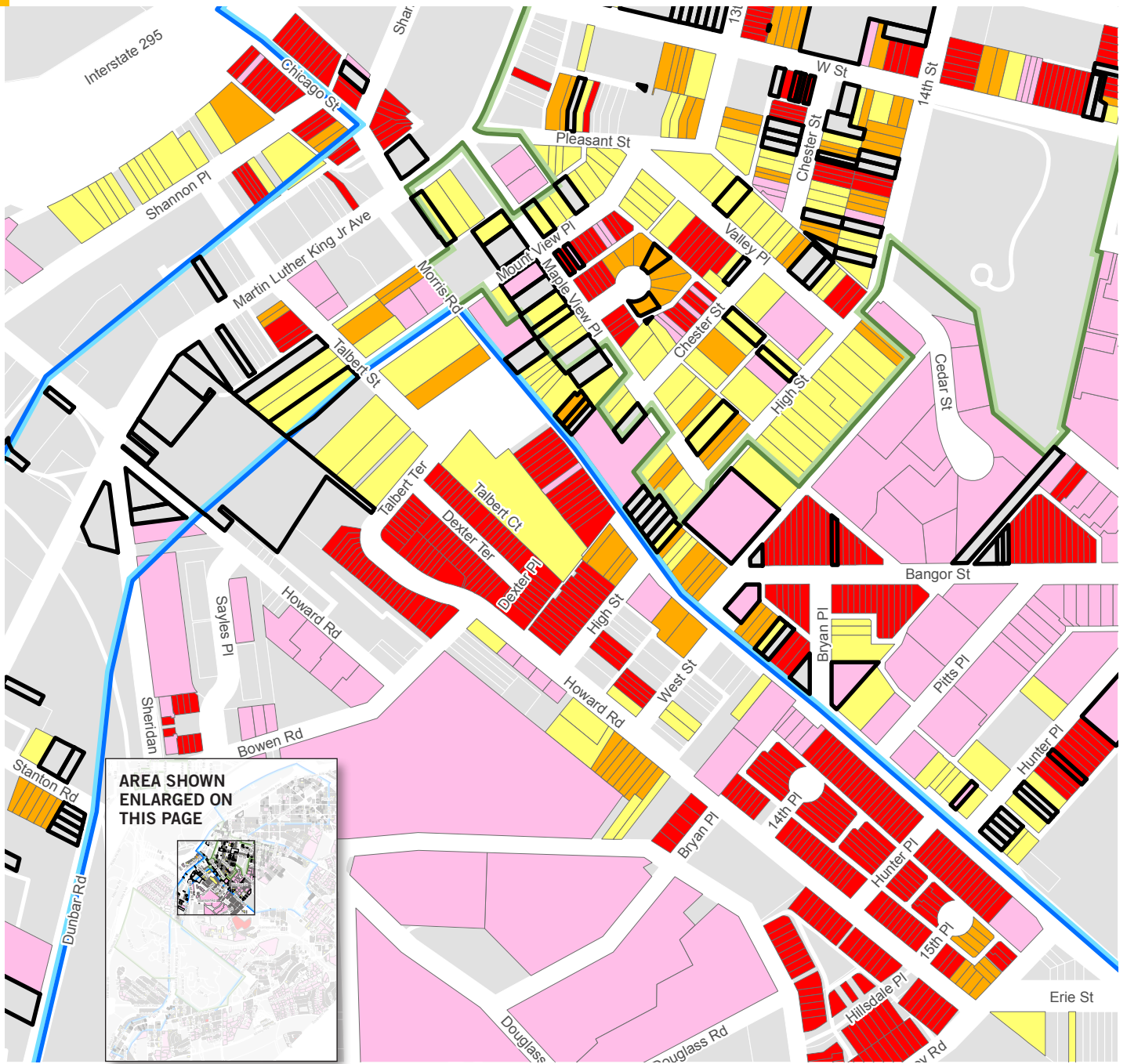


0 100 200 400
Feet



NOTE: The “vacant” category includes parcels designated vacant in the assessor’s database; other unimproved sites potentially eligible for redevelopment; and sites (both exempt and non-exempt) designated vacant by the DC Office of Tax and Revenue (OTR). “Blighted” parcels are sites (both exempt and non-exempt) designated blighted by OTR.

APPENDIX HOUSING INVENTORY



AREA SHOWN
ENLARGED ON
THIS PAGE

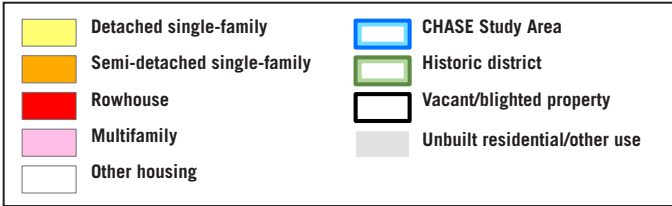
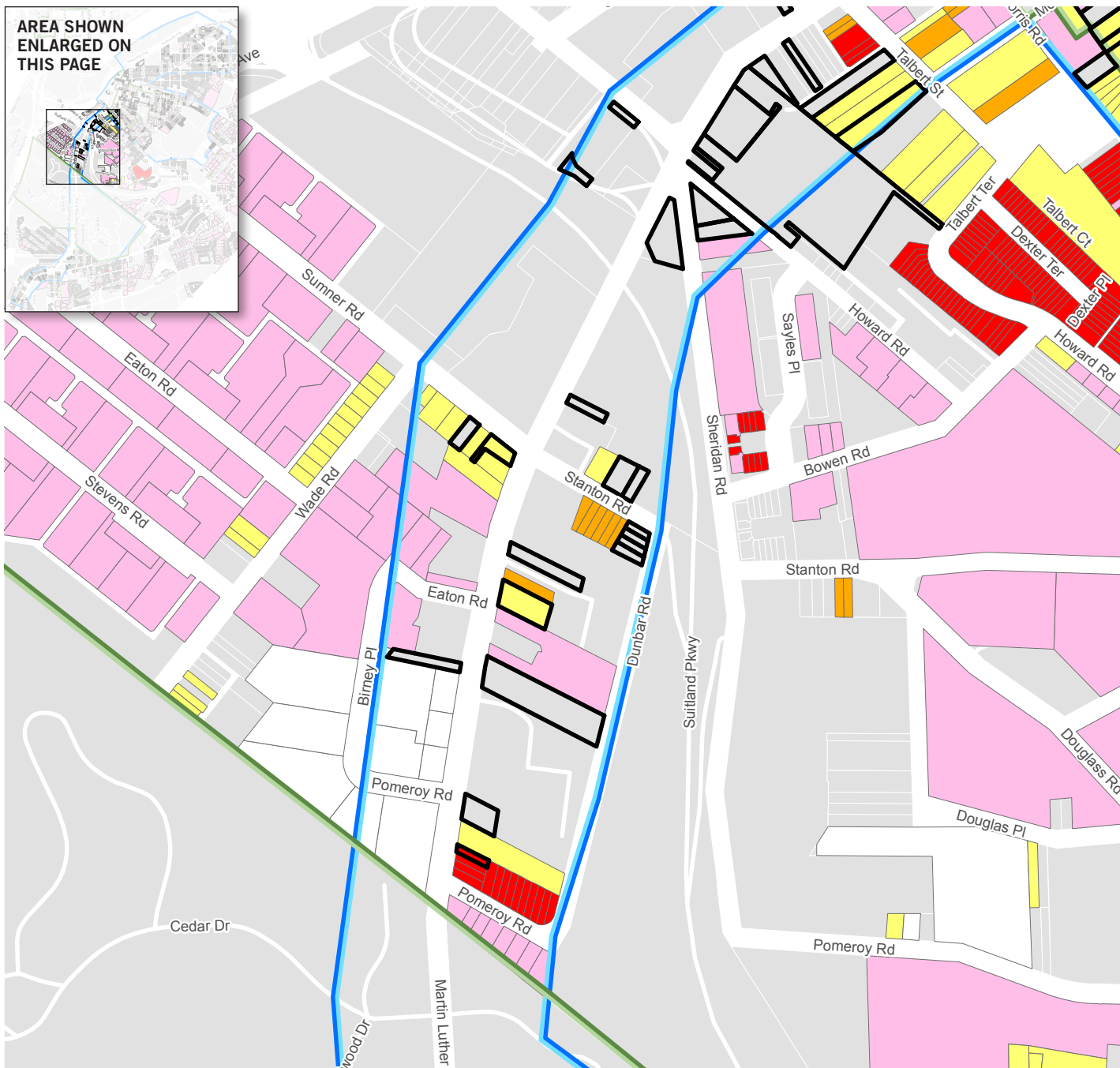


- | | |
|--|---|
| Detached single-family | CHASE Study Area |
| Semi-detached single-family | Historic district |
| Rowhouse | Vacant/blighted property |
| Multifamily | Unbuilt residential/other use |
| Other housing | |

0 100 200 400
Feet



NOTE: The “vacant” category includes parcels designated vacant in the assessor’s database; other unimproved sites potentially eligible for redevelopment; and sites (both exempt and non-exempt) designated vacant by the DC Office of Tax and Revenue (OTR). “Blighted” parcels are sites (both exempt and non-exempt) designated blighted by OTR.

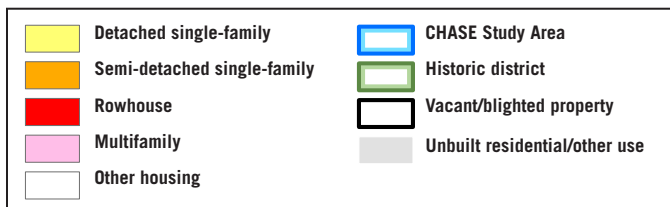
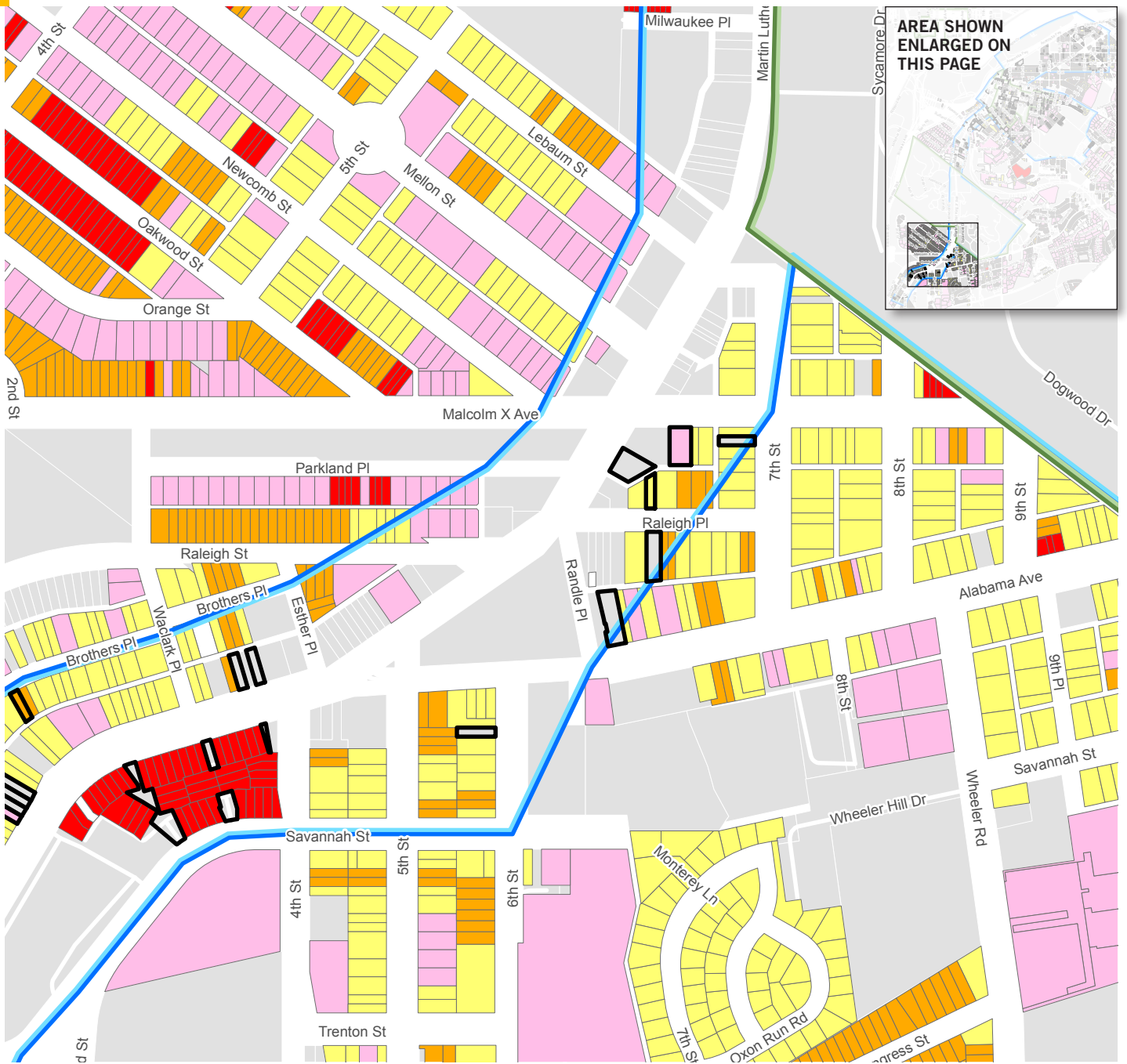


0 100 200 400 Feet



NOTE: The “vacant” category includes parcels designated vacant in the assessor’s database; other unimproved sites potentially eligible for redevelopment; and sites (both exempt and non-exempt) designated vacant by the DC Office of Tax and Revenue (OTR). “Blighted” parcels are sites (both exempt and non-exempt) designated blighted by OTR.

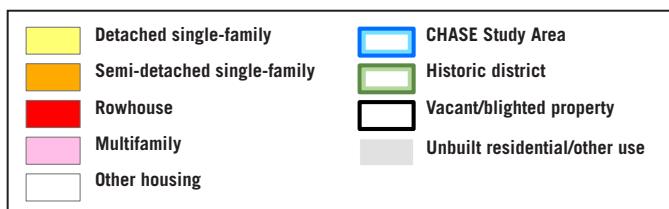
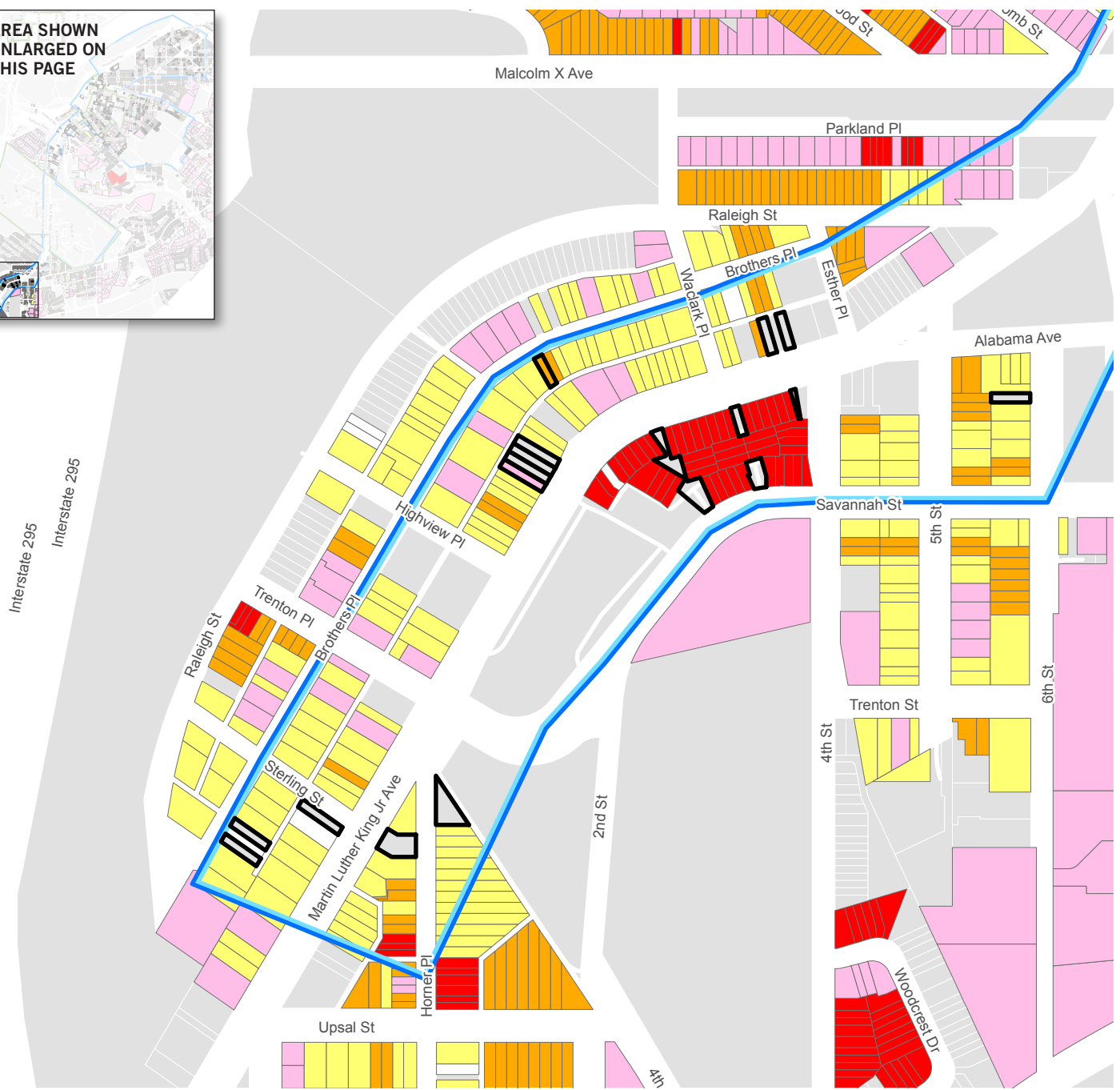
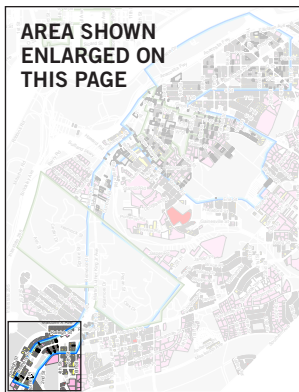
APPENDIX HOUSING INVENTORY



0 100 200 400 Feet



NOTE: The “vacant” category includes parcels designated vacant in the assessor’s database; other unimproved sites potentially eligible for redevelopment; and sites (both exempt and non-exempt) designated vacant by the DC Office of Tax and Revenue (OTR). “Blighted” parcels are sites (both exempt and non-exempt) designated blighted by OTR.



0 100 200 400 Feet



NOTE: The "vacant" category includes parcels designated vacant in the assessor's database; other unimproved sites potentially eligible for redevelopment; and sites (both exempt and non-exempt) designated vacant by the DC Office of Tax and Revenue (OTR). "Blighted" parcels are sites (both exempt and non-exempt) designated blighted by OTR.



D.C. HISTORIC PRESERVATION REVIEW BOARD

District of Columbia Office of Planning—
Historic Preservation Office
1100 4th Street SW, Suite E650
Washington DC 20024
www.planning.dc.gov/hpo
(202) 442-8800



Development of these materials was partially funded by a Community Challenge Planning Grant from the U.S. Department of Housing and Urban Development. They were created as a part of the Congress Heights-Anacostia-Saint Elizabeths (CHASE) Planning and Economic Development Strategy.