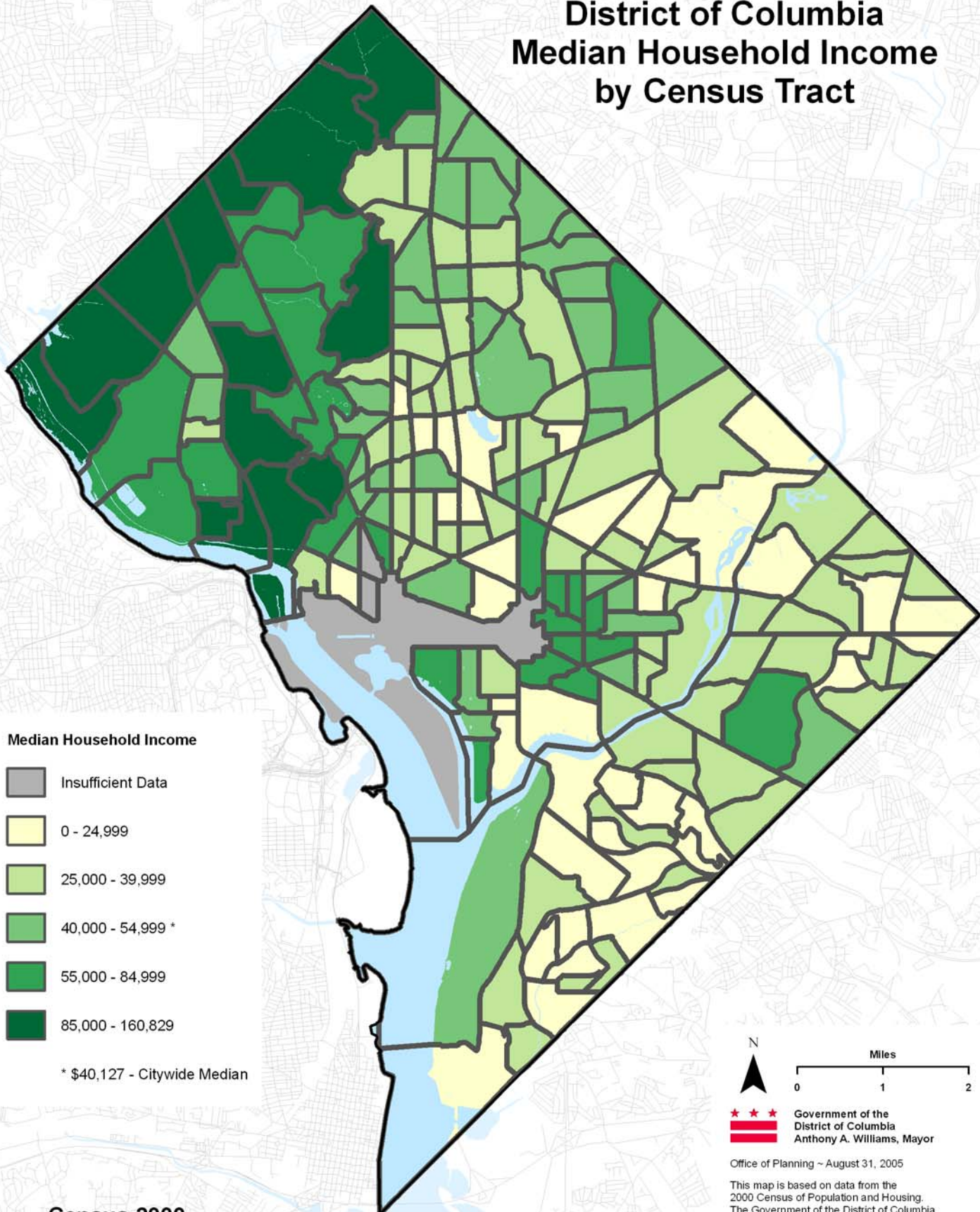




## **APPENDIX C: MAPS**



# District of Columbia Median Household Income by Census Tract



Census 2000

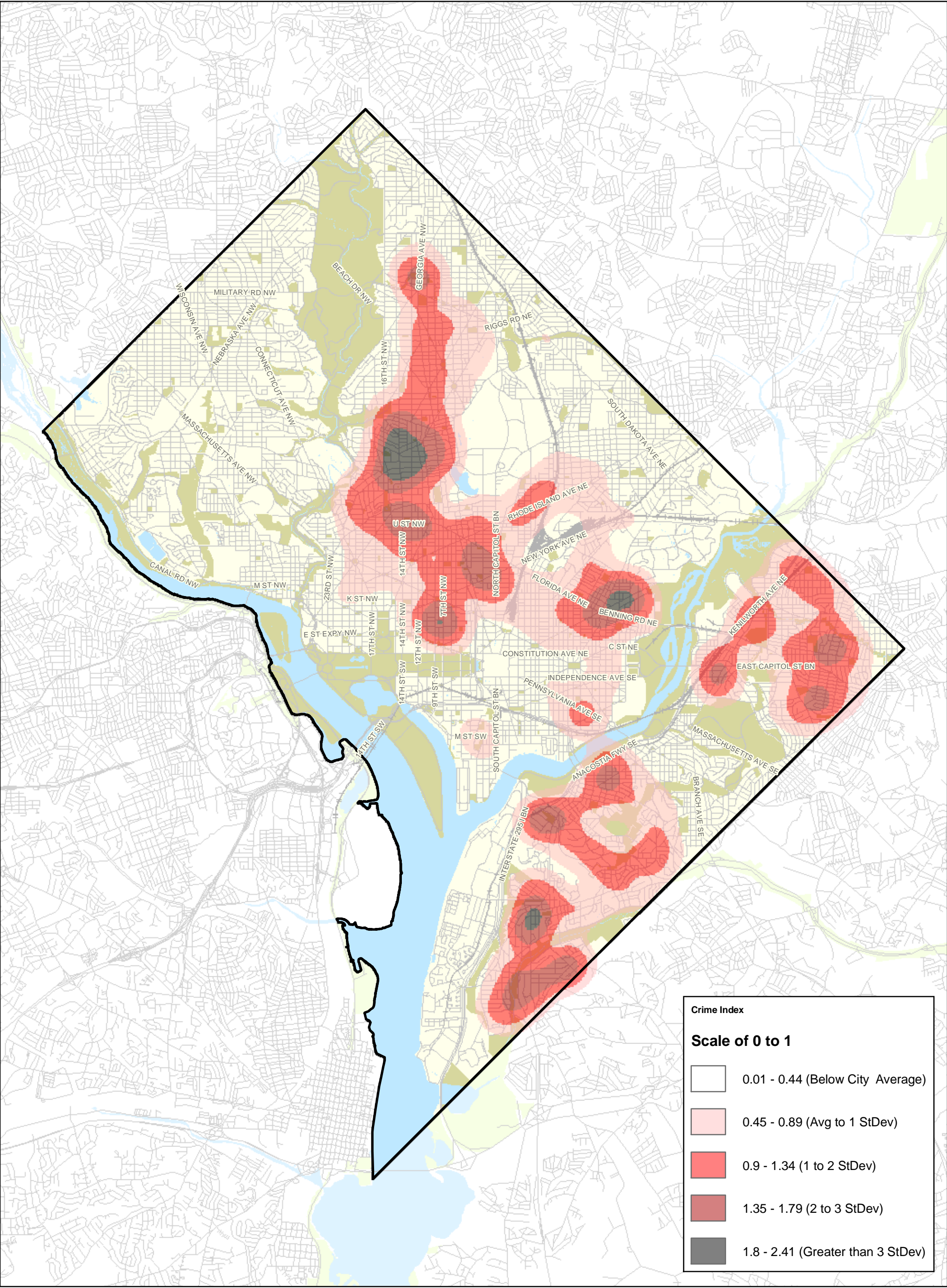


\*\*\* Government of the  
District of Columbia  
Anthony A. Williams, Mayor

Office of Planning ~ August 31, 2005

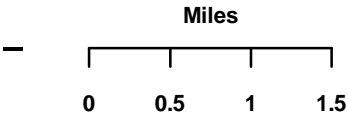
This map is based on data from the 2000 Census of Population and Housing. The Government of the District of Columbia reproduces those statistics, but does not guarantee their accuracy. Please note that significant changes have occurred in DC since Census 2000.



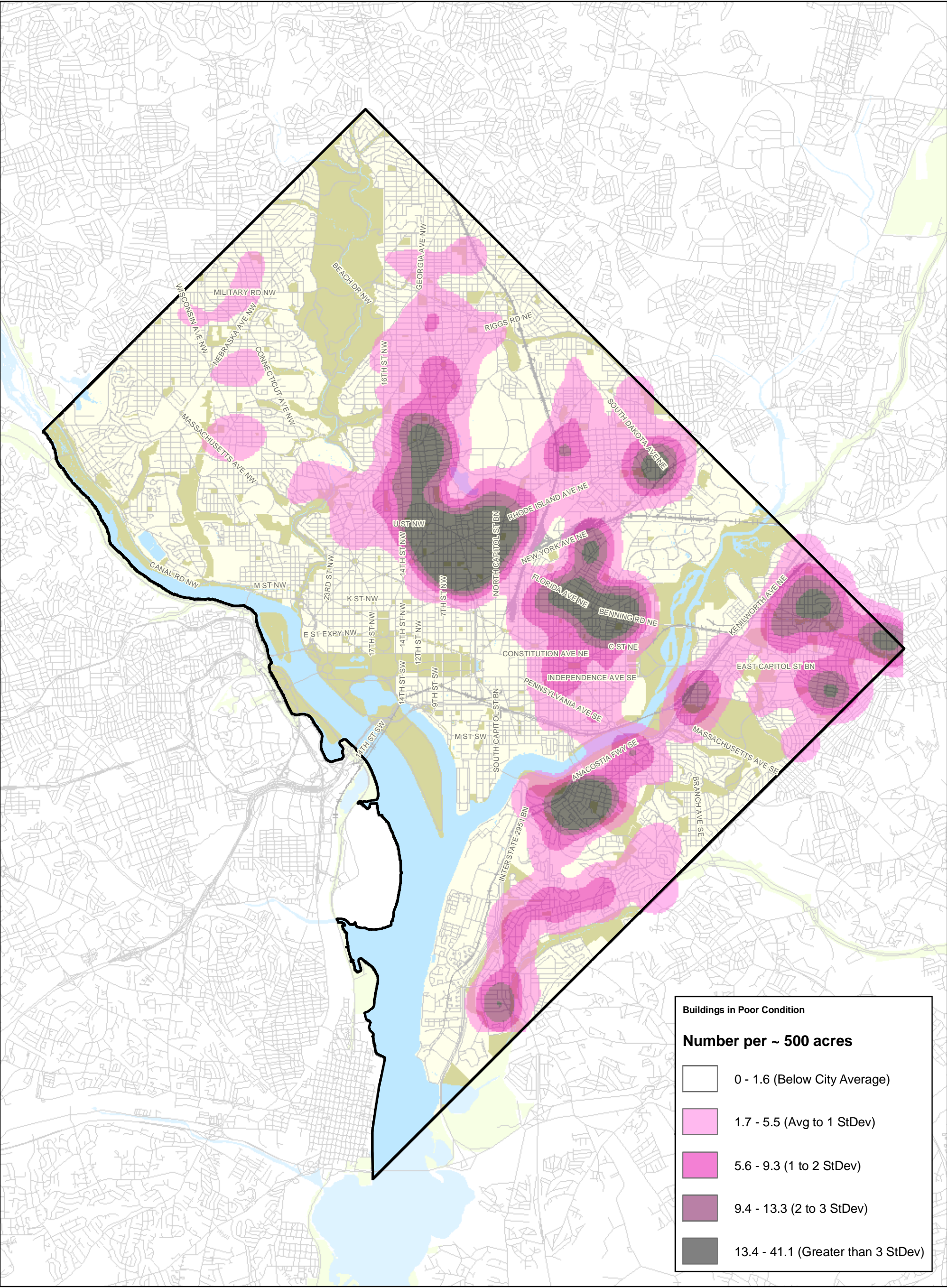


(Murder, Arson, Robbery, Property Destruction, & Juvenile Delinquency)

This map was created for planning purposes from a variety of sources. It is neither a survey nor a legal document. Information provided by other agencies should be verified with them where appropriate.



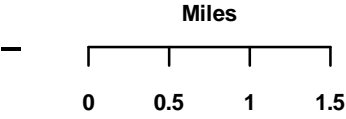




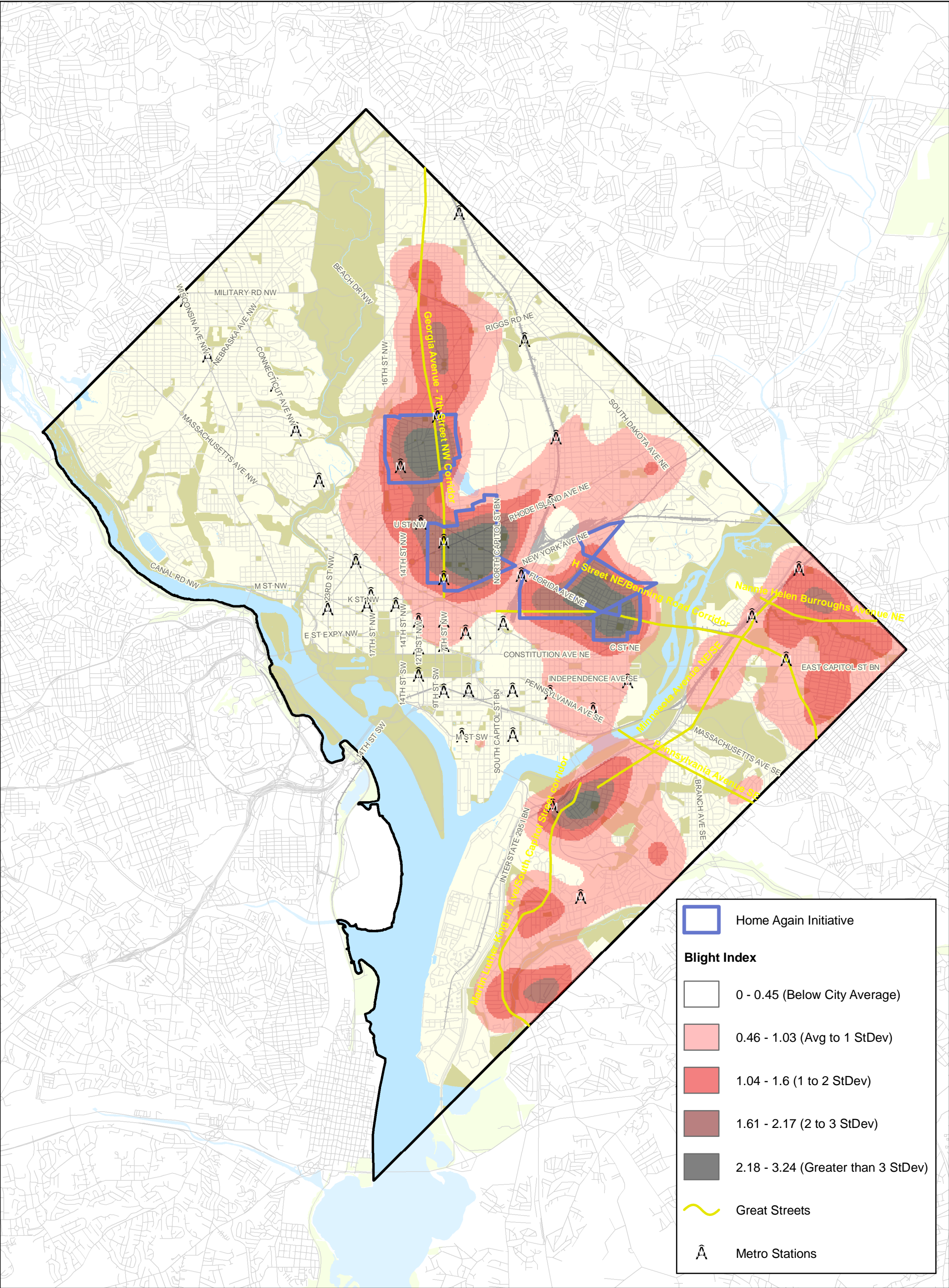
District of Columbia  
Concentration of Properties in  
Poor Condition



This map was created for planning purposes from a variety of sources. It is neither a survey nor a legal document. Information provided by other agencies should be verified with them where appropriate.



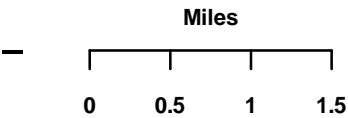




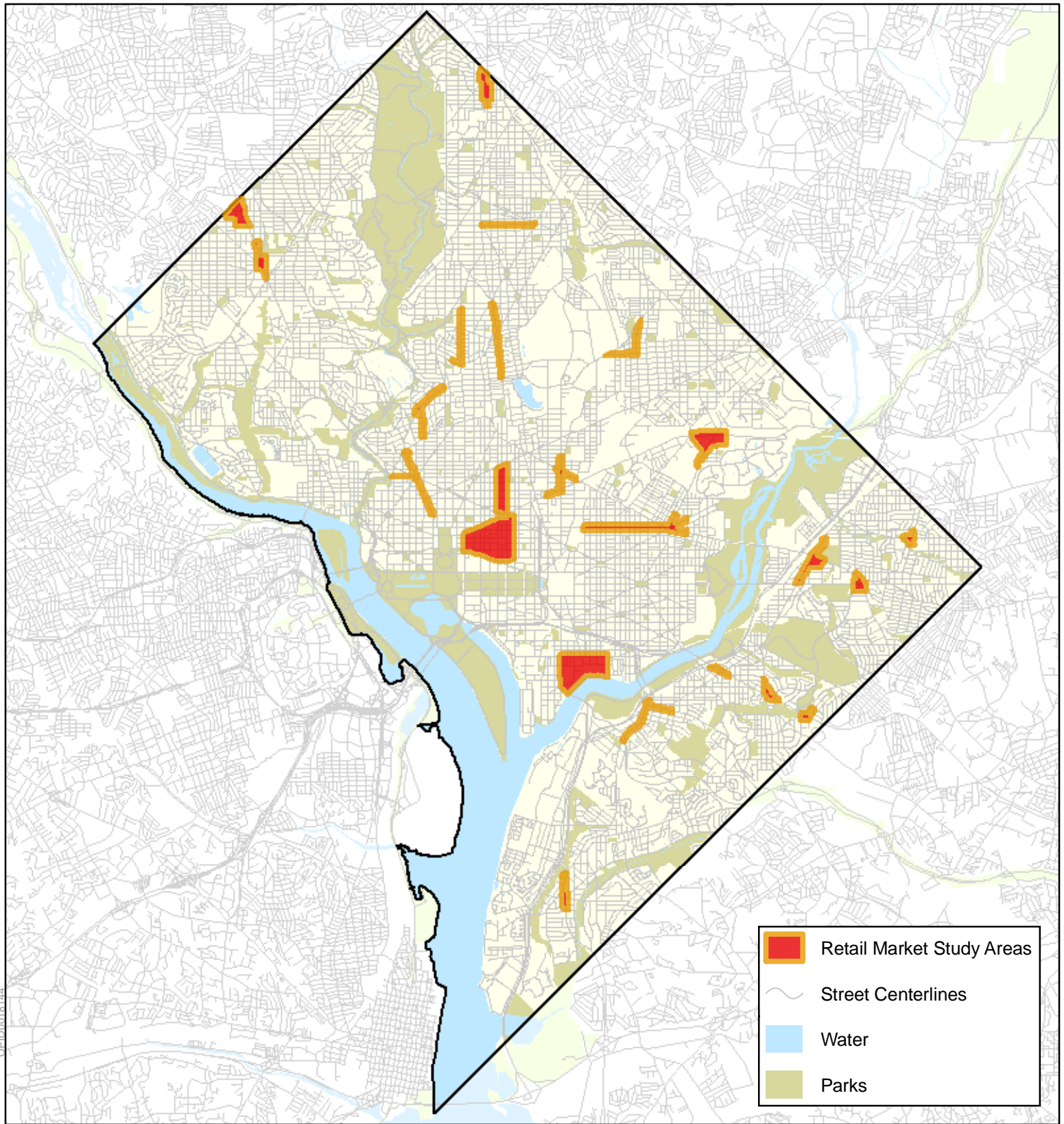
District of Columbia  
Blight Index

(Abandoned Bldgs, Poor Bldg Conditions, Crime,  
Vacant land, Foreclosures)

This map was created for planning purposes from a variety of sources. It is neither a survey nor a legal document. Information provided by other agencies should be verified with them where appropriate.







★ ★ ★ Government of the  
District of Columbia

## District of Columbia Retail Action Strategy Study Areas

Office of Planning  
September, 2009



This map was created for planning  
purposes from a variety of sources.  
It is neither a survey nor a legal document.  
Information provided by other agencies  
should be verified with them where appropriate.

